

052600

LARAMIE COUNTY, WYOMING

'88 DEC 23 AM 9 09

CERTIFIED LAND CORNER RECORDATION

1/4 Sec. 7 • Sec. 8

DESCRIPTION OF CORNER EVIDENCE FOUND, AND ORIGINAL RECORD (if known)

Found: Loose white-gray granite stone, 6" x 10" x 14". Stone has 1/4 chiseled on bottom face. See notes on back.

Accessories found: None


GLO: "Set a granite boulder 16" x 10" x 8" for quarter section corner."

T 13N, R 64W

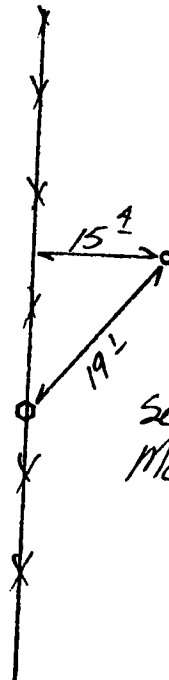
DESCRIPTION OF MONUMENT AND ACCESSORIES ESTABLISHED TO PERPETUATE THE ORIGINAL LOCATION OF THIS CORNER:

Set: See notes on back. Set aluminum pipe monument, 2" i.d., 36" long, with 3" aluminum cap. See Map of Survey filed with Laramie County Clerk for dimensions to adjacent corners.

SKETCH, WITH COURSE AND DISTANCE TO ADJACENT CORNER IF DETERMINED IN THIS SURVEY. (May Sketch or Paste Reproduction on Reverse Side.)



Sec. 7



Sec. 8 SOUTHWEST CORNER


Fd. Stone, loose. Not Accepted

Set Pipe Monument

I, BECKY J. BBAMAN certify that I have carefully performed or reviewed the work done on the diagrammed corner as reported on this recordation form and approve the same.

Signature of Surveyor Becky J. Baman

Registration No. PLS 3881



STATE OF WYOMING, Office of Clerk and Recorder, County of LARAMIE

This "corner record" was filed for record on the ___ day of ___, 19___, was noted on the cross-index plat and is assigned page No. ___, in book No. ___

County Official			
Cross Index No. 65	T. 13N	R. 64W	6th Mer.
_____	T. _____	R. _____	Mer.
_____	T. _____	R. _____	Mer.
_____	T. _____	R. _____	Mer.
_____	T. _____	R. _____	Mer.
_____	T. _____	R. _____	Mer.
_____	T. _____	R. _____	Mer.

BOOK 1268

1302